

**LEICESTERSHIRE COUNTY COUNCIL**

**SECTION 119 - HIGHWAYS ACT 1980**

**PUBLIC FOOTPATH W133 (PART)**

**WATERGATE LANE, BRAUNSTONE TOWN**

**PUBLIC PATH DIVERSION ORDER 2018**

LEICESTERSHIRE COUNTY COUNCIL  
SECTION 119 - HIGHWAYS ACT 1980  
PUBLIC FOOTPATH W133 (PART)  
WATERGATE LANE, BRAUNSTONE TOWN  
PUBLIC PATH DIVERSION ORDER 2018

This Order is made by Leicestershire County Council ("the authority") under Section 119 of the Highways Act 1980 (hereinafter called "the 1980 Act") because it appears to the authority that in the interests of the public and the owner of the land crossed by the footpath and described in paragraph 1 of this Order it is expedient that the line of the footpath should be diverted.

Blaby District Council has been consulted and has consented to the making of the Order as required by Section 120(2) of the 1980 Act.

**BY THIS ORDER**

1. The public right of way over the land situated at Watergate Lane, Braunstone Town and shown by a bold continuous line on the map contained in this Order and described in Part 1 of the Schedule to this Order shall be stopped up after 30 days from the date of confirmation of this Order.
  
2. Notwithstanding anything contained in paragraph 1 where immediately before the date on which the public right of way referred to therein is diverted in pursuance of this Order, there is apparatus on, under or over the right of way belonging to statutory undertakers, for the purpose of carrying out their undertaking, the undertakers shall continue to have the same rights in respect of the apparatus as they then had.

3. There shall at the end of 30 days from the date of confirmation of this Order be a public footpath over the land at Watergate Lane, Braunstone Town described in Part 2 of the Schedule and shown by a bold broken line on the map contained in this Order.
4. Notwithstanding the provisions of Article 1 these provisions for the extinguishment of the public right of way shall not come into force until the Leicestershire County Council acting by its proper officer shall have certified that any agreed works have been carried out to its satisfaction in accordance with Section 119(3) of the 1980 Act.
5. This Order may be cited as the "Leicestershire County Council (Public Footpath W133 (Part), Watergate Lane, Braunstone Town) Public Path Diversion Order 2018."

## SCHEDULE

### PART 1

#### DESCRIPTION OF SITE OF EXISTING FOOTPATH W133 TO BE DIVERTED

That part of Public Footpath W133 in the Parish of Braunstone and the District of Blaby shown as a bold continuous line on Plan No.2480 which extends from point "A" on the plan situated at a junction with Watergate Lane at Grid Reference 45521 30127 in a generally north-north-westerly direction for a distance of approximately 135 metres to point "F" on the plan situated at Grid Reference 45516 30140 (A-F on the plan).

The route has a width of 1.8 metres.

PART 2

DESCRIPTION OF SITE OF ALTERNATIVE FOOTPATH W133

A Public Footpath in the Parish of Braunstone and the District of Blaby shown as a bold broken line on Plan No. 2480 will extend from point "G" on the plan situated at a junction with Watergate Lane at Grid Reference 45518 30128 in a generally north then north westerly direction for a distance of approximately 120 metres to rejoin the original line of the footpath at point "F" on the plan previously described (G-F on the plan).

Width of the alternative footpath to be 1.8 metres.

PART 3


LIMITATIONS AND CONDITIONS

Handgate at Watergate Lane in compliance with Leicestershire County Council's  
HTD/SD/11 design specification

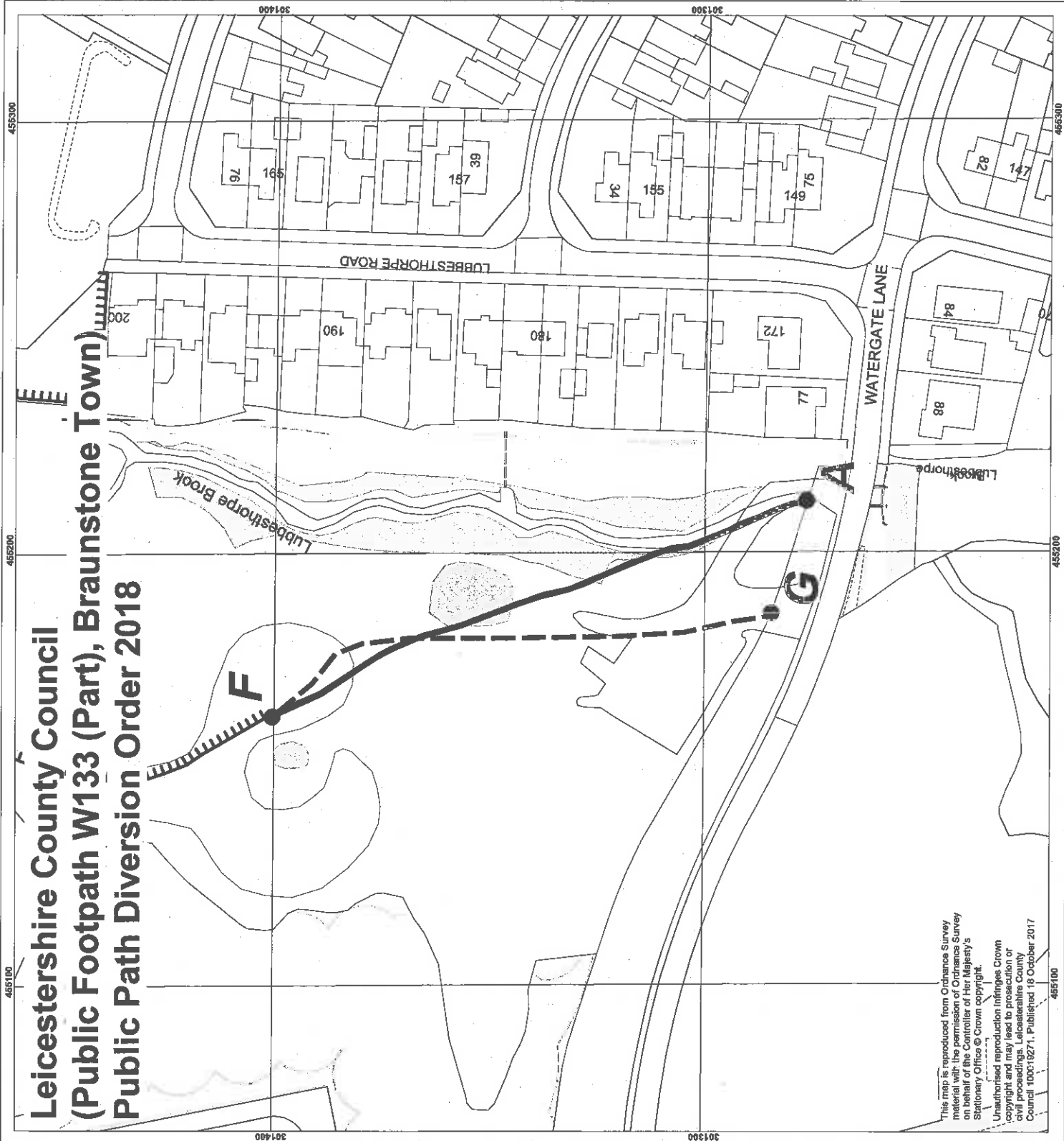
THE COMMON SEAL of THE LEICESTERSHIRE  
COUNTY COUNCIL was hereunto affixed  
this 9<sup>th</sup> day of April 2018 in the presence of:

)  
)  
)

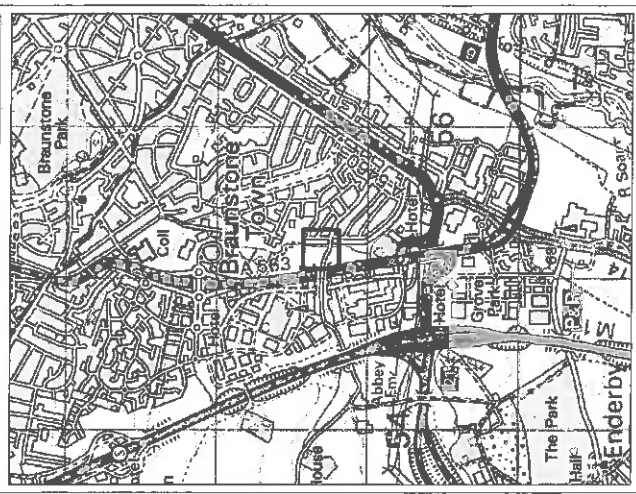
Authorised Officer



**Leicestershire County Council  
(Public Footpath W133 (Part), Braunstone Town)  
Public Path Diversion Order 2018**



**Location Plan**



**Key**

- Footpath to be Diverted
- A - F
- - - Alternative Footpath
- G - F
- ||||| Footpaths unaffected

Environment & Transport Department,  
County Hall, Glenfield,  
Leicestershire LE3 8RJ  
email [footpaths@leics.gov.uk](mailto:footpaths@leics.gov.uk)  
Director Ann Carruthers



**Plan No.2480**  
Scale 1:1250

This map is reproduced from Ordnance Survey material with the permission of Ordnance Survey on behalf of the Controller of Her Majesty's Stationery Office © Crown Copyright.  
Unauthorised reproduction infringes Crown copyright and may lead to prosecution or civil proceedings. Leicestershire County Council 100018271. Published 18 October 2017